

SAINT JOHN ATV CLUB TRAILS

DOT Highway Usage Permit Trails













DNR License of Occupation on Crown Land Trails

Irving Land Trails

Other Roads

Future Provincial Trail to Sussex

Map Waypoints

Taylor Lake Parking		N45 21.225 W65 46.645	149 m
Stoney Brook Lodge		N45 21.940 W65 40.299	177 m
SJATV Irish River		N45 27.145 W65 32.552	168 m
SJATV Hibernia Shelter		N45 22.138 W65 44.017	237 m
SJATV Germain Brook		N45 26.419 W65 39.570	
Saddleback cemetery		N45 32.042 W65 31.062	
Ryan Farm		N45 24.771 W65 40.651	161 m
Quaco Parking		N45 23.111 W65 45.677	164 m
Porcupine Shelter		N45 28.310 W65 34.577	206 m
Irish River Crossing		N45 25.254 W65 33.262	129 m
Future Provincial Trail to Sussex		N45 31.171 W65 29.933	
Cell Phone Hill		N45 23.471 W65 39.811	291 m